











## Torbay Environment and Trails Committee

- |  |   |
|--|---|
|  Trail - Easy           |  Paved Road    |
|  Trail - Moderate       |  Unpaved Road  |
|  Trail - Difficult      |  Town Boundary |
|  Road Trail - Easy      |  Waterbody     |
|  Road Trail - Moderate  |   |
|  Road Trail - Difficult |   |

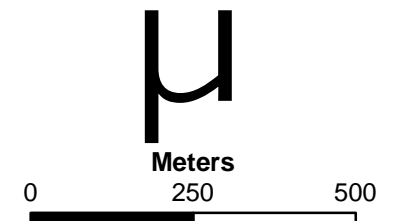
**Trail 30:** Part of the East Coast Trail  
 Approximate length: 900m  
 Approximate hiking time: 30 mins  
 Overall slope of the trail is moderate  
 Trail generally allows for a moderate to fast walking pace  
 Bicycles permitted

**Trail 31:** No information available

**Trail 32:** No information available

**Trail 33:** Jones Pond Trail  
 Approximate length: 1.8km  
 Approximate hiking time: 40 mins  
 Overall slope of the trail is gentle  
 Trail generally allows for a moderate walking pace  
 Bicycles not permitted

This is a preliminary map produced for the Torbay Environment and Trails Committee. If you have any comments regarding the information on this map, please contact us at [tetc@nf.aibn.com](mailto:tetc@nf.aibn.com) or 437-6439. You can find an electronic version of this map on our website (<http://www.torbay-enviro.ca>).



Projection: Modified Transverse Mercator

Produced by: MUN GISciences Laboratory  
 (Andrew Cuff & Rodolphe Devillers), August 2006