














Torbay Environment and Trails Committee

- | | | | |
|---|------------------------|---|---------------|
|  | Trail - Easy |  | Paved Road |
|  | Trail - Moderate |  | Unpaved Road |
|  | Trail - Difficult |  | Town Boundary |
|  | Road Trail - Easy |  | Waterbody |
|  | Road Trail - Moderate | | |
|  | Road Trail - Difficult | | |

Trail 29: Father Troy Trail (Part of the East Coast Trail)

Approximate length: 5km
 Approximate hiking time: 3 hours one way
 Overall slope of the trail is moderate
 Trail generally allows for a moderate walking pace
 Bicycles permitted

This is a preliminary map produced for the Torbay Environment and Trails Committee. If you have any comments regarding the information on this map, please contact us at tetc@nf.aibn.com or 437-6439. You can find an electronic version of this map on our website (<http://www.torbay-enviro.ca>).



Projection: Modified Transverse Mercator

Produced by: MUN GISciences Laboratory
 (Andrew Cuff & Rodolphe Devillers), August 2006