











Torbay Environment and Trails Committee

-  Trail - Easy
-  Trail - Moderate
-  Trail - Difficult
-  Road Trail - Easy
-  Road Trail - Moderate
-  Road Trail - Difficult
-  Paved Road
-  Unpaved Road
-  Town Boundary
-  Waterbody

Trail 15: Upper Trail
 Approximate length: 1.5km
 Approximate hiking time: 1 to 1 ½ hours
 Overall slope of the trail is moderate
 Trail generally allows for a slow walking pace
 Bicycles permitted

Trail 16: Lower Trail
 Approximate length: 1.5km
 Approximate hiking time: 1 hour
 Overall slope of the trail is gentle
 Trail generally allows for a fast walking pace
 Bicycles permitted

Trail 17: No information available

Trail 18: Approximate length: 1km
 Approximate hiking time: 45 mins
 Overall slope of the trail is difficult.
 Trail generally allows for a moderate walking pace
 Bicycles permitted

Trail 19: Approximate length: 3.4km
 Approximate hiking time: 1 ½ to 2 hours
 Overall slope of the trail is moderate
 Trail generally allows for a moderate walking pace
 Bicycles permitted

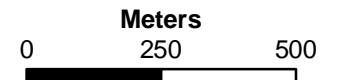
Trail 20: Approximate length: 2.2km
 Approximate hiking time: 1hr
 Overall slope of the trail is moderate
 Trail generally allows for a moderate walking pace
 Bicycles permitted

Trail 21: Approximate length: 1.8 km
 Approximate hiking time: 45 mins
 Overall slope of the trail is gentle
 Trail generally allows for a moderate walking pace
 Bicycles are permitted

Trail 23: Approximate length: 1km
 Approximate hiking time: ½ hour
 Overall slope of the trail is gentle
 Trail generally allows for a moderate walking pace
 Bicycles permitted

Trail 22 is a small side trail of Trail 15.

This is a preliminary map produced for the Torbay Environment and Trails Committee. If you have any comments regarding the information on this map, please contact us at tetc@nf.aibn.com or 437-6439. You can find an electronic version of this map on our website (<http://www.torbay-enviro.ca>).



Projection: Modified Transverse Mercator

Produced by: MUN GISciences Laboratory
 (Andrew Cuff & Rodolphe Devillers), August 2006